

Resolution 2024-R-147

***A Resolution Adopting a Transportation Plan Pursuant to
the Rebuild Alabama Act (Act No. 2019-2)***

WHEREAS, the Alabama legislature in Act No. 2019-2 adopted the Rebuild Alabama Act (the "Act") to levy an additional excise tax on gasoline and diesel fuel; and

WHEREAS, the Act provides for an allocation among the municipalities of the state on the basis of the ratio of population of each municipality to the total population of all municipalities of the state a portion of the additional taxes levied under the Act to be used for transportation infrastructure, improvement, preservation and maintenance; and

WHEREAS, the Act provides that the municipal governing body of the City of Irondale shall adopt an annual Transportation Plan which shall provide a list of projects for which expenditures are intended to be made in the next fiscal year and shall be based upon an estimate of the revenues anticipated from the fund in which the additional revenue is deposited during the next fiscal year; and

WHEREAS, the Act provides that the City of Irondale shall adopt the Transportation Plan no later than August 31 for the fiscal year 2024-25; and


WHEREAS, the City of Irondale pledges to keep this money in separate funds and expend this money only for the maintenance, improvement, replacement and construction of roads as mandated by the state law.

THEREFORE BE IT RESOLVED, by the City Council of the City of Irondale, Alabama as follows:

1. The City Council of the City of Irondale, Alabama hereby adopts this Resolution as its Transportation Plan submitted in compliance with the Act.
2. Pursuant to the Act, the City Council of the City of Irondale estimates that its anticipated allocation from the Act fund for the fiscal year will be approximately \$200,000.00.
3. Pursuant to the Act, the City anticipates expending funds received pursuant to the Act, in part or in whole, to fund the paving of the streets attached hereto as Exhibit A.
4. The City Clerk is hereby instructed to post a copy of this Resolution as its Transportation Plan for the general public to view on the City's website and in a conspicuous place at City Hall, the Irondale Public Library, and the Public Works Department.
5. The City Clerk/Treasurer is hereby authorized and directed to establish a separate fund maintained by the City of Irondale for receipt and deposit of funds received pursuant to the Act, the proceeds of which shall be expended solely for the maintenance, improvement,


replacement and construction roads and bridges maintained by the City and such other uses as authorized by the Act.

ADOPTED & APPROVED: This 20th day of August, 2024.




David Spivey, City Council President

APPROVED:



James D. Stewart, Jr., Mayor


ATTESTED:



Leigh Ann Allison, City Clerk

CERTIFICATION

I, Leigh Ann Allison, the City Clerk of the City of Irondale, Alabama, hereby certify the above to be a true and correct copy of a resolution adopted by the City Council of the City of Irondale at its regular meeting held on the 20th day of August, 2024, as the same appears in the minutes of record of said meeting.



Leigh Ann Allison, City Clerk

EXHIBIT A

Irontdale Pavement Maintenance 2024 Paving Bid Quantities

Item #	Description	Unit	Qty	Engineer's Estimate			Contractors Bid		
				Price	Cost		Price	Cost	
403B-000	Micro Surfacing Ty II	Tons	158	\$ 415.00	\$ 65,550	\$	1.00	\$	158
405A-000	Tack Coat	GAL	7628	\$ 7.00	\$ 53,393	\$	1.00	\$	7,628
408A-052	Planing Exist Pav (1.1"-2")	SY	68461	\$ 4.00	\$ 273,844	\$	1.00	\$	68,461
424A-360	Superpave Wearing Surf, 1/2"	Tons	10496	\$ 115.00	\$ 1,207,040	\$	1.00	\$	10,496
424B-654	Superpave Uppr Bnd Patching	Tons	563	\$ 180.00	\$ 101,340	\$	1.00	\$	563
430B-043	Aggr Surfacing (1" Down, Crusher Run)	Tons	100	\$ 100.00	\$ 10,000	\$	1.00	\$	100
600A-000	Mobilization	LS	1	\$ 20,000.00	\$ 20,000	\$	1.00	\$	1
600A-901	Mobilization (Hot Mix Crew Remob)	LS	1	\$ 4,000.00	\$ 4,000	\$	1.00	\$	1
600A-902	Mobilization (Milling Crew Remob)	LS	1	\$ 3,000.00	\$ 3,000	\$	1.00	\$	1
608A-901	Geogrid (for patching)	SY	1000	\$ 10.00	\$ 10,000	\$	1.00	\$	1,000
623A-000	Concrete Gutter (Remov & Replace)	LF	195	\$ 50.00	\$ 9,750	\$	1.00	\$	195
701G-253	Solid White, CI 2, Ty A, 5" Thermo	LF	0	\$ 0.80	\$ -	\$	1.00	\$	-
701G-265	Solid Yellow, CI 2, Ty A, 5" Thermo	LF	0	\$ 0.80	\$ -	\$	1.00	\$	-
703A-500	Traf Control Mrk & Legends	SF	0	\$ 6.50	\$ -	\$	1.00	\$	-
705A-020	Pav Mirks (Temp Refl Tabs) CI C, Ty 2D	Ea	0	\$ 7.00	\$ -	\$	1.00	\$	-
740A-901	Traffic Control	LS	1	\$ 15,000.00	\$ 15,000	\$	1.00	\$	1
999-001	Owner's 10% Contingency Item			Subtotal	\$ 1,772,917	\$		\$	88,605
				Subtotal x 10%	\$ 177,292	\$		\$	8,860
				Total	\$ 1,950,208	\$		\$	97,465

Pay Items & Quantity Notes

405A-000	Bid quantity is based on .08 gal/sy using an emulsion. If PG binder is used, tack at .05 gal/sy.
424A-360	Hot Mix overlay estimated for 2" at 220/lbs/sy
430B-043	This item is only for use as directed for backfilling of pavement edges.
600A-901	This item is only for use as directed by the engineer for additional mobilizations of the hot mix crew.
600A-902	This item is only for use as directed by the engineer for additional mobilizations of the milling crew.
608A-901	This item is only for use as directed by the engineer for patching on soft subgrades. Material shall be TerraGrid SX1515, Tensar Geogrid TX120, or approved equivalent or better.
705A-020	Temp Refl Tabs for temporary centerline striping of arterials and collectors. 1 Ty-2 tab per every 20'. Where applicable, there are 2 applications for milling & overlay. See this link or equivalent for material: Link for Tensar Tx130
740A-901	This item will pay for all traffic control items (signs, drums, cones, barricades, pilot cars, etc) as needed to meet the MUTCD for construction. Link for Refl Tabs here
999-001	Contingency line item built into the contract at 10% of the subtotal of other bid items. For use by engineer. Project shall follow ALDOT 2022 Highway Specifications

This excel file shall be used to calculate your bid. Fill in your unit price over the greyed cells beside the engineer's estimate, verify calculations, print it out, sign it, and insert it in your bid submittal.

**Irondale Pavement Maintenance
2024 Paving**

Rockridge Area		From		To		Length	Width	SY	# Patches	Mileage	Patching @ 1.32 tons ea	Gutter Repair	Microsurfacing Tons		Paving		Striping		Markings & Legends		Note				
Street											Tons	LF	18 lb/cy	25 lb/cy	12+18 lb/cy	Milling	Emul Tack @ .08	Overlay @ 220lbs/sy	Double YS	Wht Sid	Temp Refl Tabs	Stop Bars	Crosswalks / Other		
													Sy	Gal	Tons	Sy	Gal	Tons	LF	LF	Ea	SF	SF		
Montcrest Dr	Rock Ridge Rd	Dead end	582	15	970	6	0.110	8					970	78	107.0										
Rockridge Place	Rock Ridge Rd	Dead end	5080	18	10160	5	0.962	7				50			1118.0	10160	813	1118.0							Lane Stripping beginning of the road
Whippoorwill Rd	US 78	2 dead ends	2505	19	5288	8	0.474	11							582.0	423	582.0								No Milling, Stop bar
						0	0.676								0.0										
Holiday Gardens Area																									
Sharpsburg Dr	End of Scenic View	200' E of Little River Rd	1840	26	5316	4	0.348	6								5316	425	585.0							Turn Lanes & Arrows
Dresden	Cornell	Nycol Cir	1790	26	5171	26	0.339	35								5171	414	569.0							
Danton Lane	Scenic View	Dineiland (Watertank)	3645	24	9720	59	0.690	78								9720	778	1070.0							
Wonder Lane	Scenic	Fulmar	1110	26	3207	14	0.210	19								3207	257	353.0							
Beacon Cir	Beacon Dr	Dead end	267	22	653	9	0.051	12				40				653	52	72.0							
Cornell Dr	Stonewall	Cul-de-sac	5052	24	13472	27	0.957	36								13472	1078	1482.0							
4779 Fulmar	Patching Only	9x40			40	10	0.000	14																	
525 Conway	Patching Only	9x20			20	6	0.000	8																	
518 Gaety Way +	Patching Only	9x30 + 9x20 (@ 518)			50	13	0.000	18			25														
505 Windy Ln	Patching Only	9x30			30	8	0.000	11			25														
500 Shelly Dr	Patching Only	9x30			30	8	0.000	11			30														
Ardmore Lane	Patching Only	20x20, At Scenic View			44	12	0.000	16			25														Gutter repair is curb & gutter
5118 Crowley	Patching Only	9x20			20	6	0.000	8																	
						0	0.000	20																	
Near Downtown Area																									
4th Ave S	20th St S	16th Str S	1522	35	5919	16	0.279	22								5919	474	652.0							
5th Ave S	5th Terr So	23rd Str past RR	588	22	1437	14	0.579	19								1437	115	159.0							
McCoy St	City Limits @ 1328	Montevillo Rd	562	24	1499	78	0.234	104								1499	120	165.0							Patch whole length of water line
YMCA Way	Laurence St	End	150	18	300	6	0.305	8								300	24	33.0							
Laurence St	City Limits @ 1313	Montevillo Rd	478	25	1328	16	0.148	22								1328	106	147.0							
Montevillo Rd	16th Str	City Limits near I-20	1956	24	5216	6	1.016	8								5216	417	574.0							Microsurfacing, Turn Lanes & Arrow
Marion Drive	Monticello	Montevillo Rd	478	23	1222	10	0.428	14								1222	98	135.0							Stop bar
6th Ave S	18th St	19th St	424	19	895	7	0.220	10									72	99.0							No Milling
23rd Str	4th Ave S	5th Ave S	334	20	742	20	0.325	27								742	59	82.0							
Deering Str	US 78	20th Str	767	25	2131	8	0.267	11								2131	170	235.0							Microsurfacing
Ridgeview Lane	Off Belmont		828	25	20700													1656	2277.0						4 patches needed, but likely not wo

